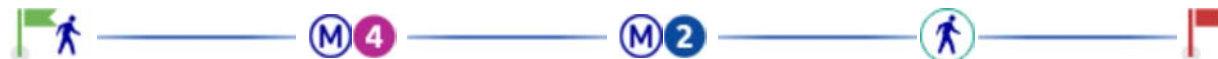




Routes

From

Gare Du Nord (SNCF), Paris

ToUniversité Paris Dauphine PARIS IX,
Paris**Time** Arriving at 09 h 00**Date** 6/5/12**Mode** All**Criteria** The quickest**The quickest**From : **8h27**Total duration : **32 min**Zones : **1-2**To : **8h59**

● Normal traffic, no disturbances have been identified on this route (check carried out 4/5/12 at 2h29 PM) *

Route map

Timetables

**

Duration
 walk to **Gare du Nord – Métro**

 Head **West** on **Rue de Dunkerque**
0.14 Km

 Turn **left** on **Boulevard de Denain**
0.01 Km

 Turn **right** on **Place Napoléon III**
0.03 Km

 Arrival on **Place Napoléon III**

8h27

4 min

 from **Gare du Nord**
direction **Porte de Clignancourt**
up to **Barbes-Rochechouart**

8h31

8h32

1 min

connection

2 min

 from **Barbes-Rochechouart**
direction **Porte Dauphine (Marechal de Lattre de Tassigny)**
up to **Porte Dauphine (Marechal de Lattre de Tassigny)**

8h36

8h53

17 min

 walk to **Université Paris Dauphine PARIS IX, Paris**

 Head **North West** on **Place du Paraguay**
0.09 Km

 Turn **left** on **Avenue Foch**
0.05 Km

 to go round
0.25 Km

6 min

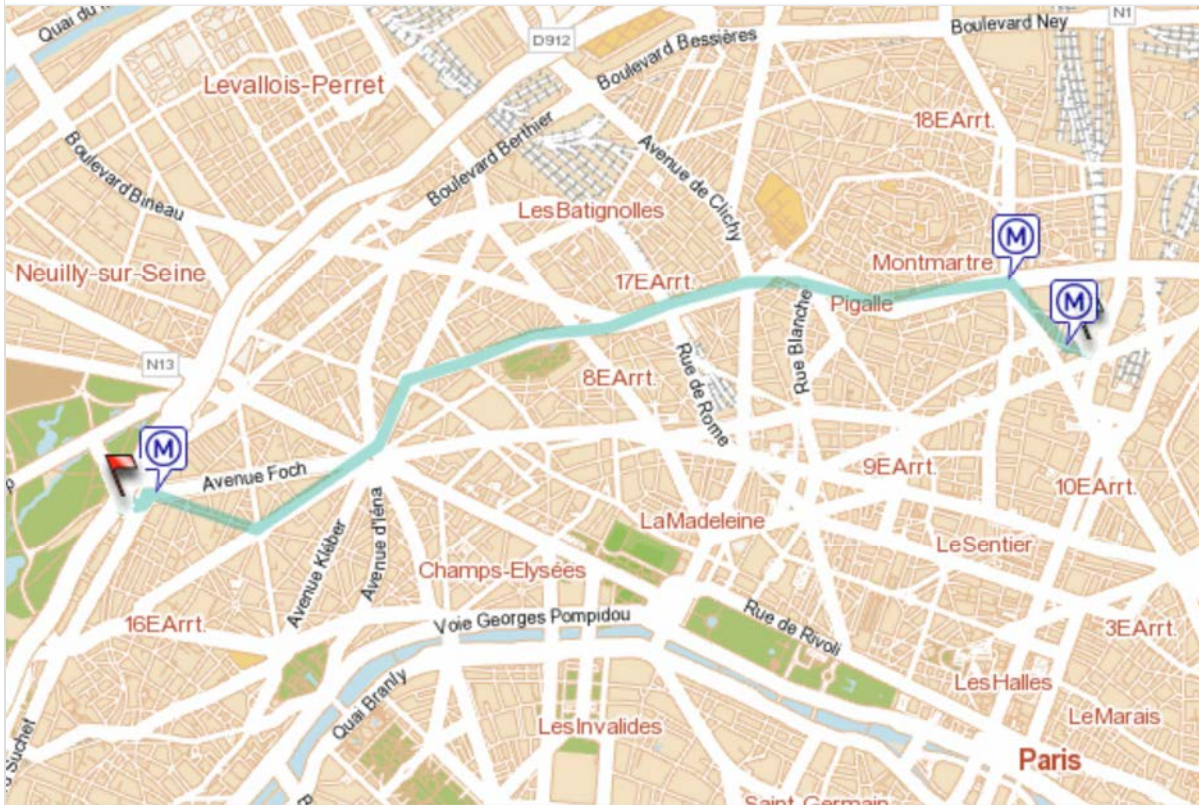
Timetables

**

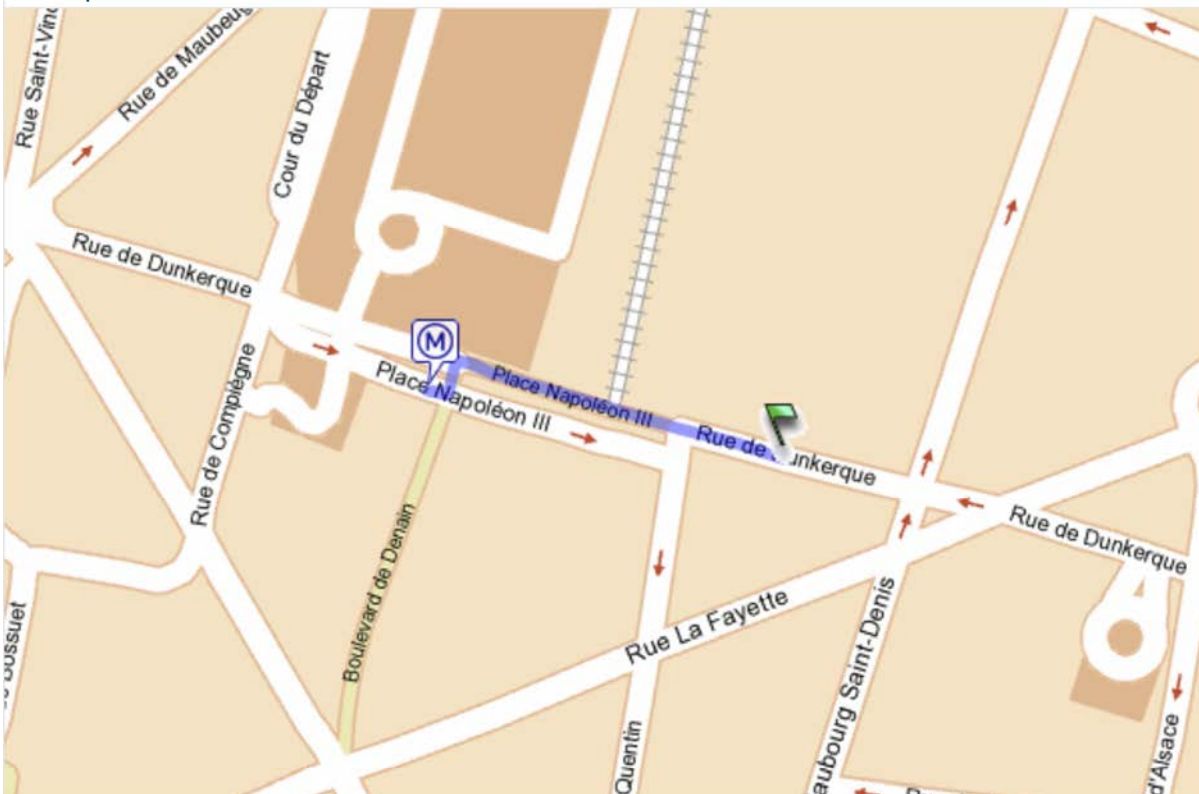
Duration

Arrival on **Avenue du Maréchal Foyolle**The CO₂ emissions for this route are estimated to be :Public transport: **21 gr.**Car: **1374 gr.**

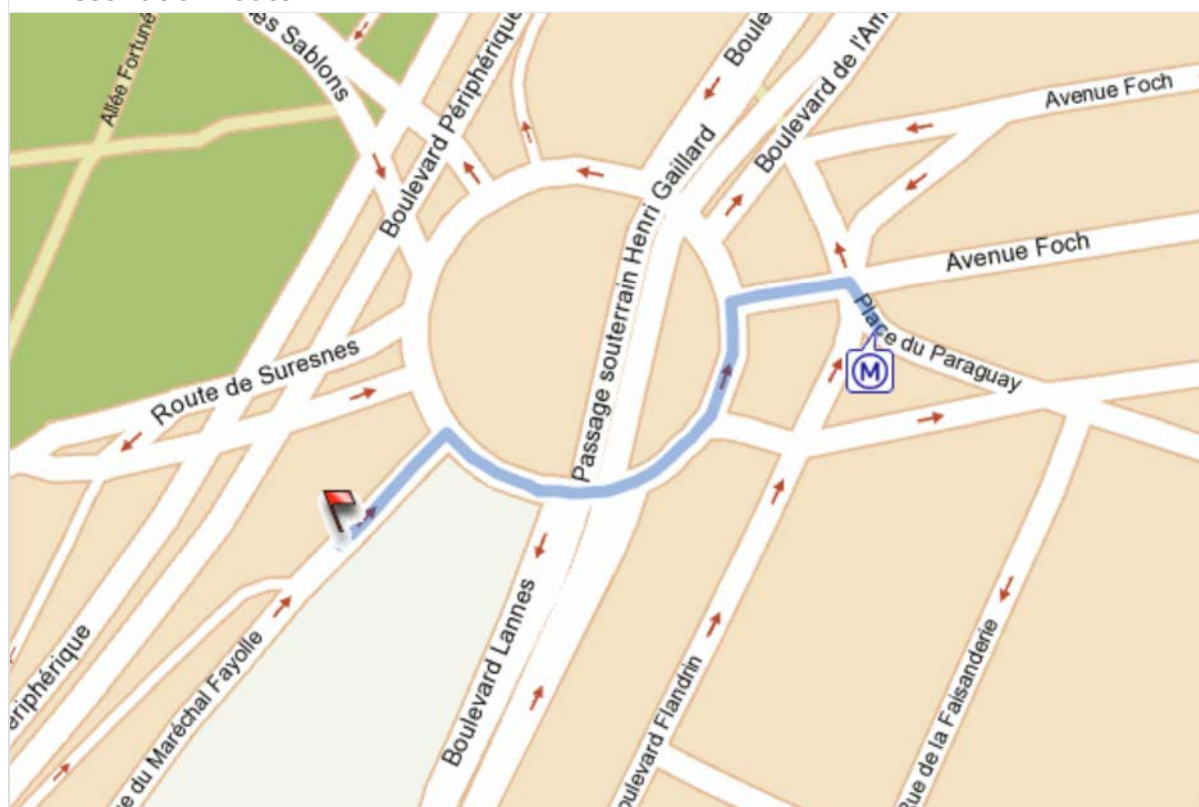
Routes



Departure route



Destination route



* The traffic is checked for every route on the basis of information known by the RATP at the time the route search is requested.

** The pointed out timetables are likely to vary. The pedestrian route is provided for information only.

Service de recherche d'itinéraire en Ile-de-France

Informations fournies par les transporteurs
et consolidées par le STIF

Financé par :

L'Agence régionale de transport
de l'Ile-de-France