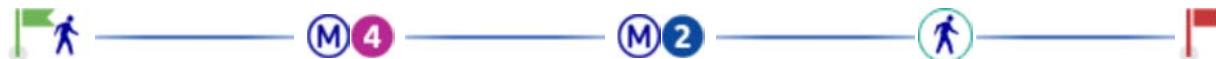




Routes

From

Gare De l'Est (SNCF), Paris

ToUniversité Paris Dauphine PARIS IX,
Paris**Time** Arriving at 09 h 00**Date** 6/5/12**Mode** All**Criteria** The quickest**The quickest**From : **8h26**Total duration : **33 min**Zones : **1-2**To : **8h59**

● Normal traffic, no disturbances have been identified on this route (check carried out 4/5/12 at 2h30 PM) *

Route map

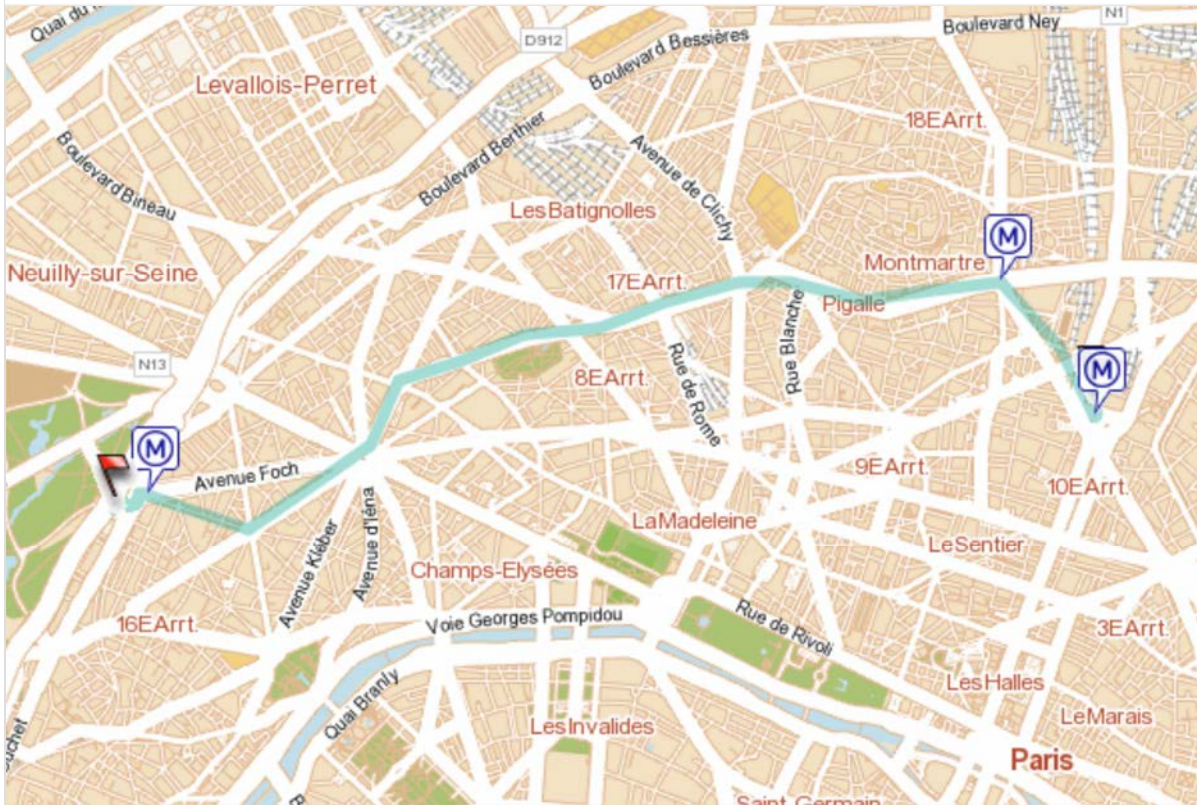
	Timetables **	Duration
<p> walk to Gare de l'Est (Verdun) – Métro</p> <p> Head South on Rue d'Alsace 0.12 Km</p> <p> Turn left on Place du 11 Novembre 1918 0.03 Km</p> <p> Turn right on Boulevard de Strasbourg 0.08 Km</p> <p> Arrival on Boulevard de Strasbourg</p>	8h26	3 min
<p> from Gare de l'Est (Verdun) direction Porte de Clignancourt up to Barbes-Rochechouart</p>	8h29 8h32	3 min
<p> connection</p>		2 min
<p> from Barbes-Rochechouart direction Porte Dauphine (Marechal de Lattre de Tassigny) up to Porte Dauphine (Marechal de Lattre de Tassigny)</p>	8h36 8h53	17 min
<p> walk to Université Paris Dauphine PARIS IX, Paris</p> <p> Head North West on Place du Paraguay 0.09 Km</p> <p> Turn left on Avenue Foch 0.05 Km</p> <p> to go round 0.25 Km</p>		6 min

Timetables
** **Duration**

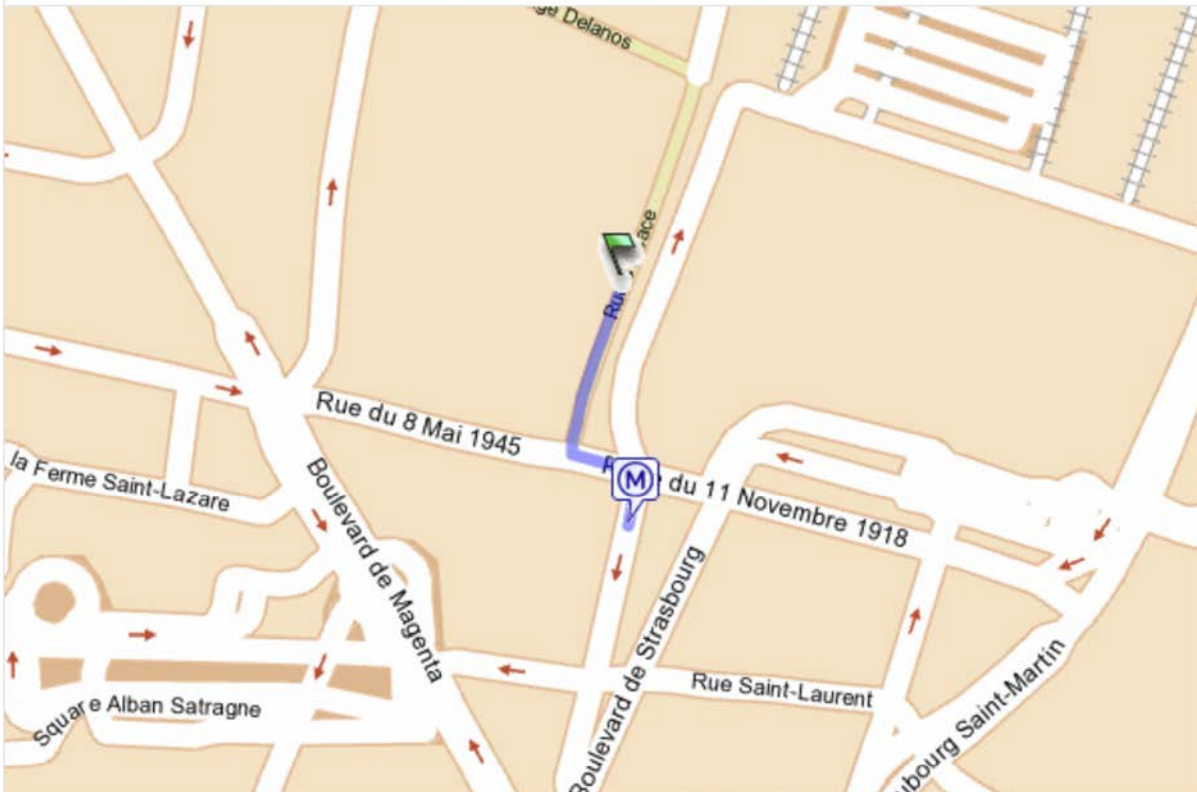
 Arrival on **Avenue du Maréchal Foyolle**

The CO₂ emissions for this route are estimated to be :
Public transport: **22 gr.** Car: **1385 gr.**

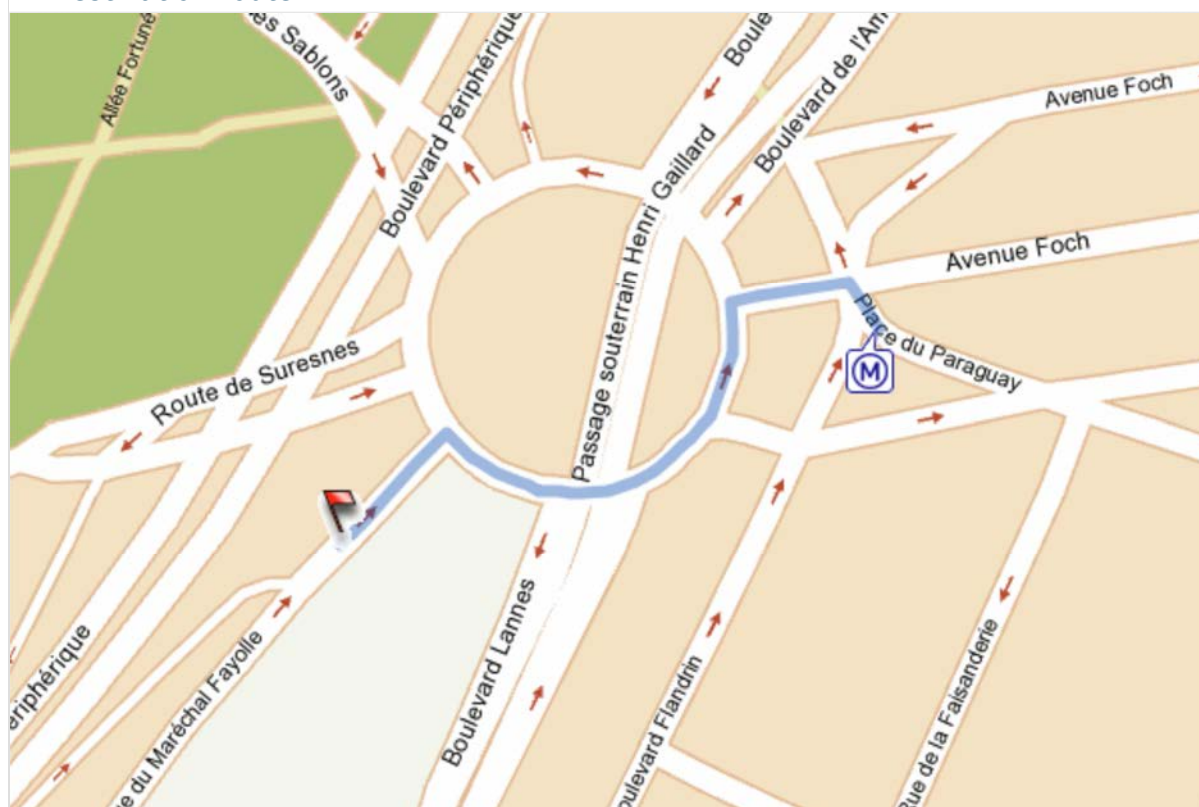
Routes



Departure route



Destination route



* The traffic is checked for every route on the basis of information known by the RATP at the time the route search is requested.

** The pointed out timetables are likely to vary. The pedestrian route is provided for information only.

Service de recherche d'itinéraire en Ile-de-France

Informations fournies par les transporteurs
et consolidées par le STIF

Financé par :

L'Agence régionale de transport
L'Agence régionale de transport
L'Agence régionale de transport