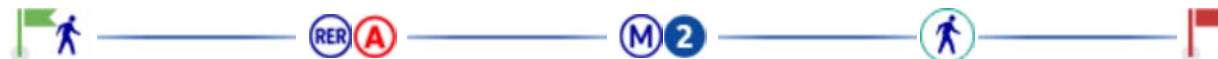




## Routes

**From**

Gare De Lyon (SNCF), Paris

**To**Université Paris Dauphine PARIS IX,  
Paris**Time** Arriving at 09 h 00**Date** 6/5/12**Mode** All**Criteria** The quickest**The quickest**From : **8h31**Total duration : **28 min**Zones : **1-1**To : **8h59**

● Normal traffic, no disturbances have been identified on this route (check carried out 4/5/12 at 2h31 PM) \*

## Route map

**Timetables**

\*\*

**Duration**
 walk to **Gare de Lyon – RER**

 Head **South West** on **Place Louis Armand**  
**0.09 Km**

 Turn **left** on **Place Louis Armand**  
**0.12 Km**

 Turn **left** on **Allée de Bercy**  
**0.17 Km**

 Arrival on **Allée de Bercy**

8h31

3 min

 from **Gare de Lyon**  
direction **Saint-Germain-en-Laye**  
up to **Charles de Gaulle-Etoile**

8h34

8h44

10 min

connection

3 min

 from **Charles de Gaulle-Etoile**  
direction **Porte Dauphine (Marechal de Lattre de Tassigny)**  
up to **Porte Dauphine (Marechal de Lattre de Tassigny)**

8h49

8h53

4 min

 walk to **Université Paris Dauphine PARIS IX, Paris**

 Head **North West** on **Place du Paraguay**  
**0.09 Km**

 Turn **left** on **Avenue Foch**  
**0.05 Km**

 to go round  
**0.25 Km**

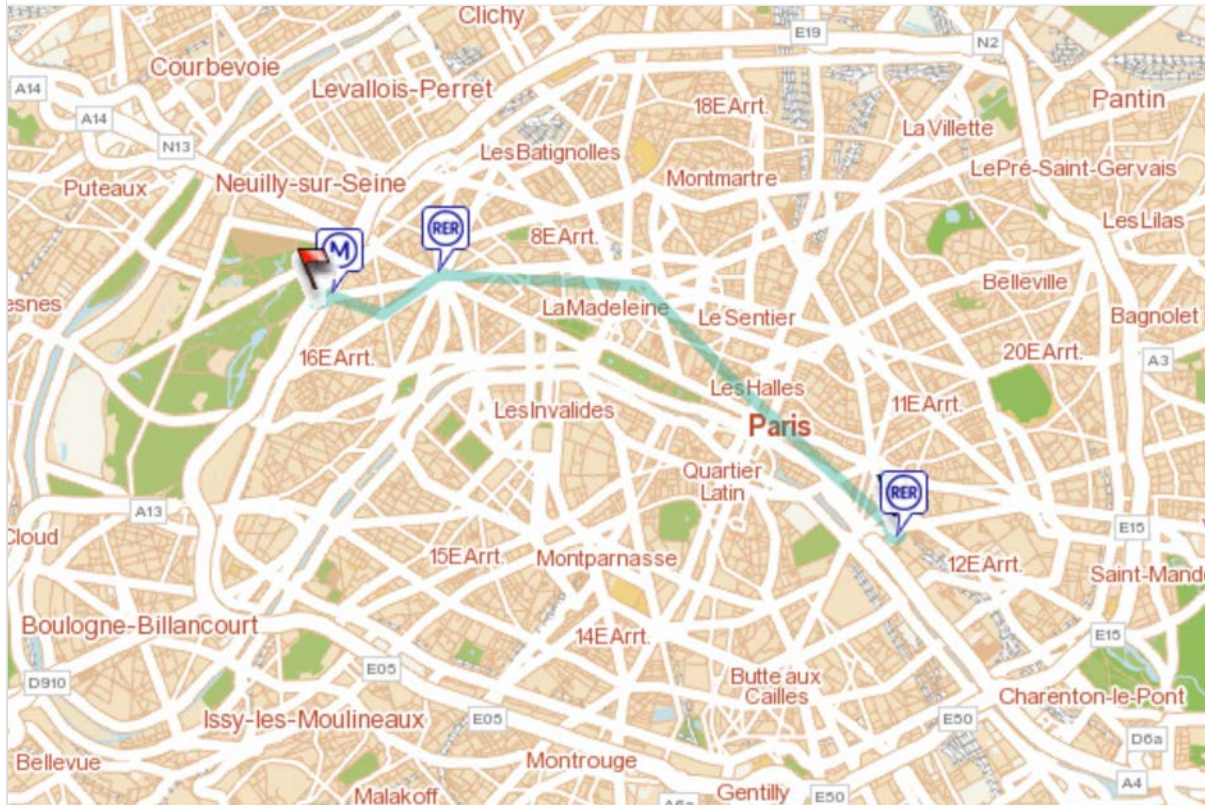
6 min

Timetables  
\*\* Duration

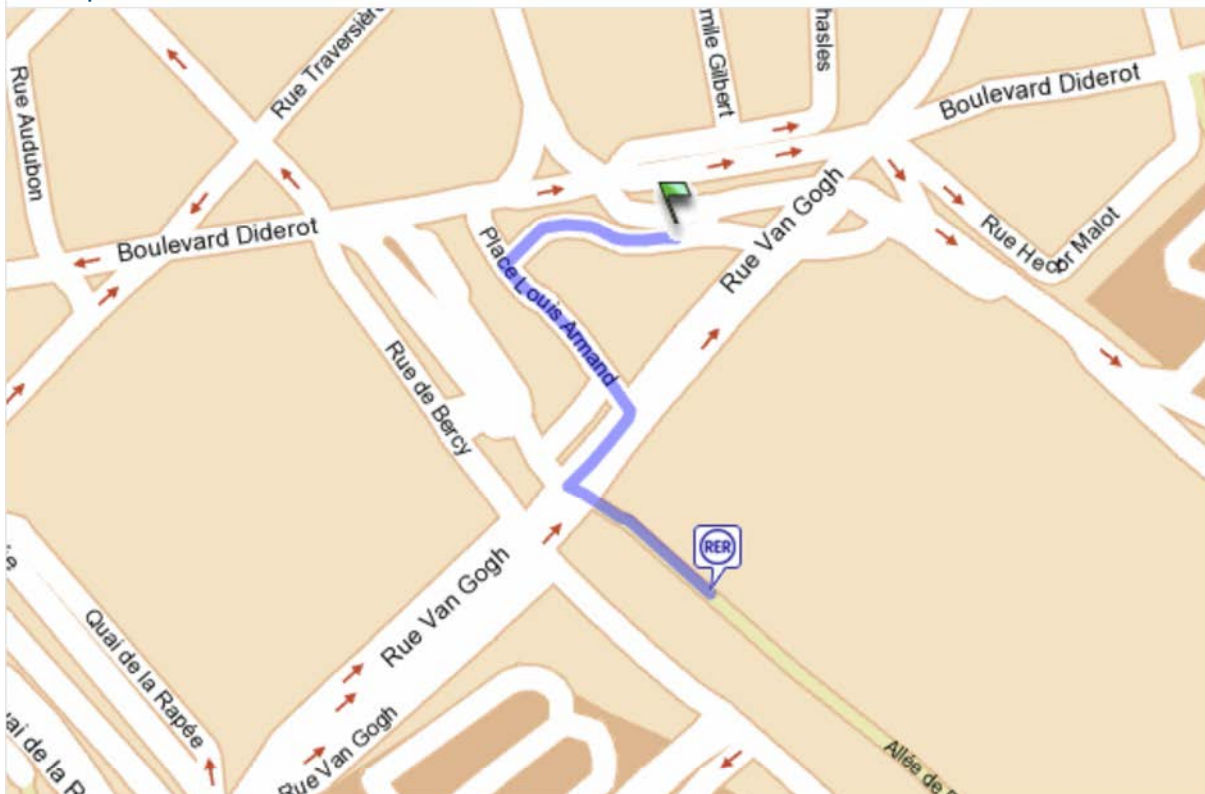
 Arrival on **Avenue du Maréchal FAYOLLE**

The CO<sub>2</sub> emissions for this route are estimated to be :  
Public transport: **30 gr.** Car: **1750 gr.**

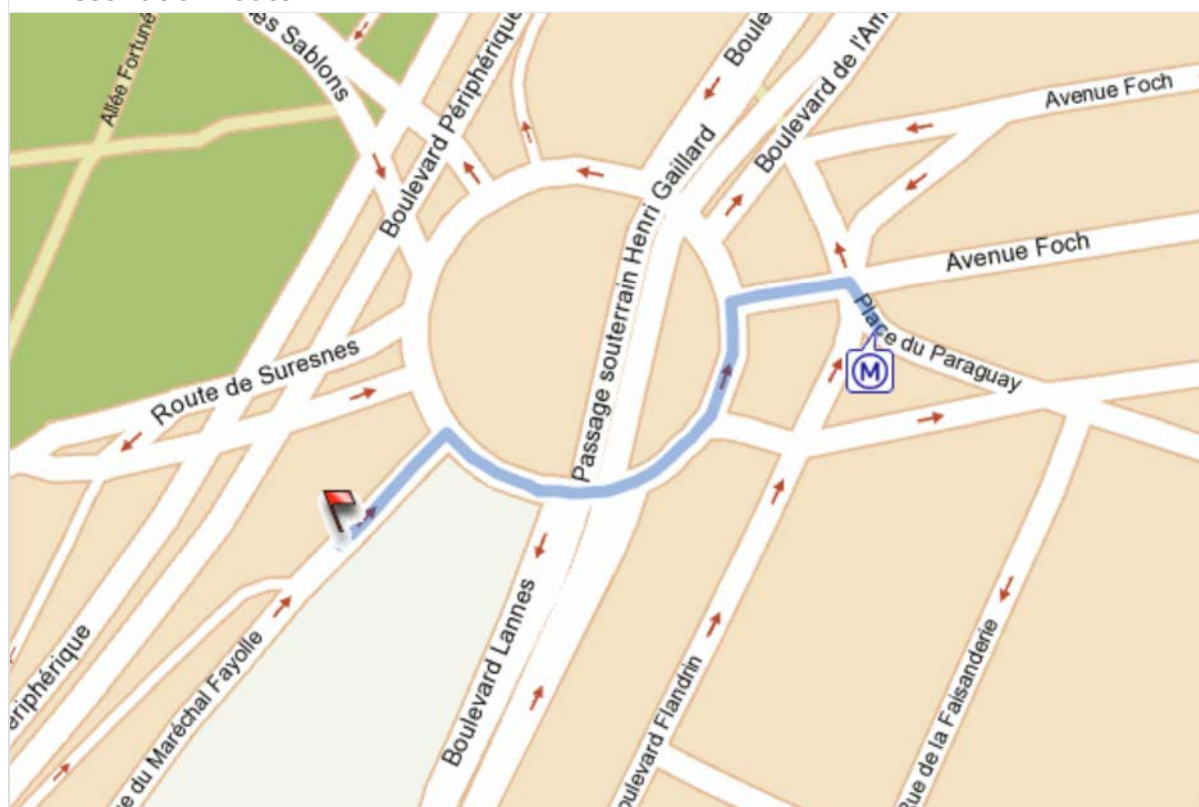
## Routes



## Departure route



## Destination route



\* The traffic is checked for every route on the basis of information known by the RATP at the time the route search is requested.

\*\* The pointed out timetables are likely to vary. The pedestrian route is provided for information only.

## Service de recherche d'itinéraire en Ile-de-France

Informations fournies par les transporteurs  
et consolidées par le STIF

Financé par :  
  
L'Agence régionale de transport  
de l'Ile-de-France