



## Routes

### From

Gare D'Austerlitz Grandes Lignes  
(SNCF), Paris

### To

Université Paris Dauphine PARIS IX,  
Paris

**Time** Arriving at 09 h 00

**Date** 6/5/12

**Mode** All

**Criteria** The quickest

## The quickest

From : **8h24**

Total duration : **30 min**

Zones : **1-1**

To : **8h54**



● Normal traffic, no disturbances have been identified on this route (check carried out 4/5/12 at 2h32 PM) \*

## Route map

	Timetables **	Duration
walk to <b>Gare d'Austerlitz – RER</b>	8h24	3 min
from <b>Gare d'Austerlitz</b> direction <b>Montigny-Beauchamp</b> up to <b>Avenue Foch</b>	8h27 8h50	23 min
walk to <b>Université Paris Dauphine PARIS IX, Paris</b> Head <b>South West</b> <b>0.03 Km</b> Keep <b>left</b> <b>0.16 Km</b> Arrival on <b>Avenue du Maréchal Foyolle</b>		4 min

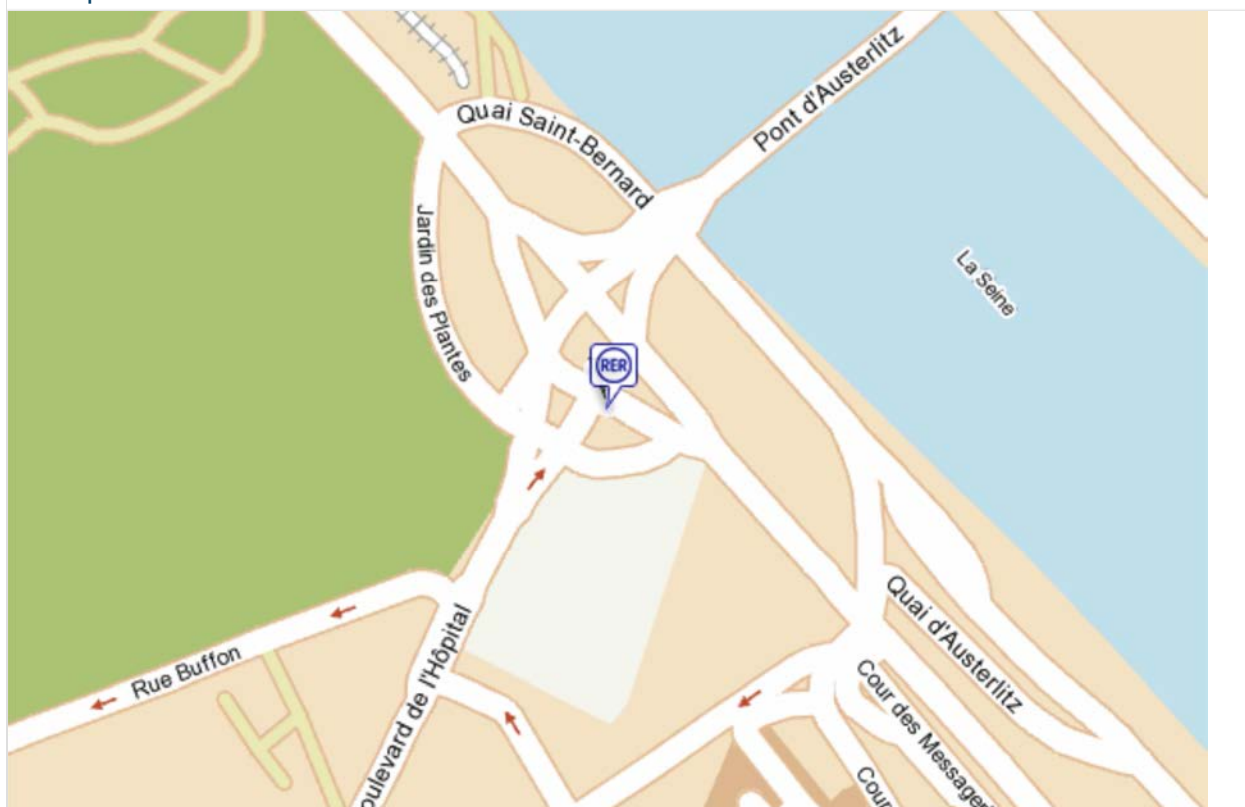
The CO<sub>2</sub> emissions for this route are estimated to be :  
Public transport: **32 gr.** Car: **1640 gr.**

## Routes

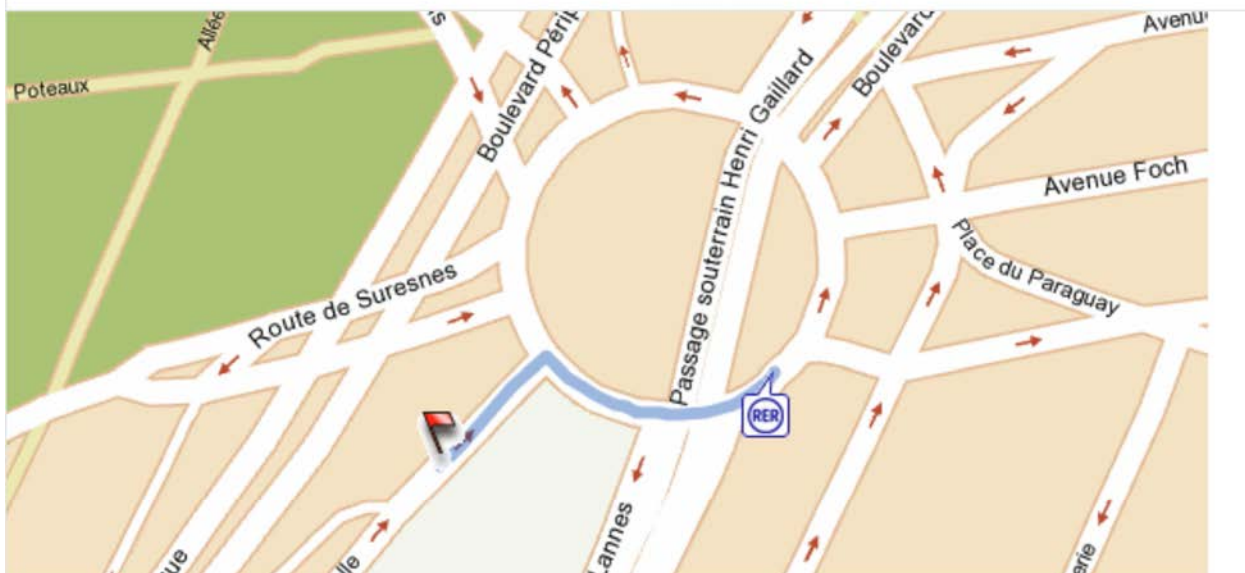


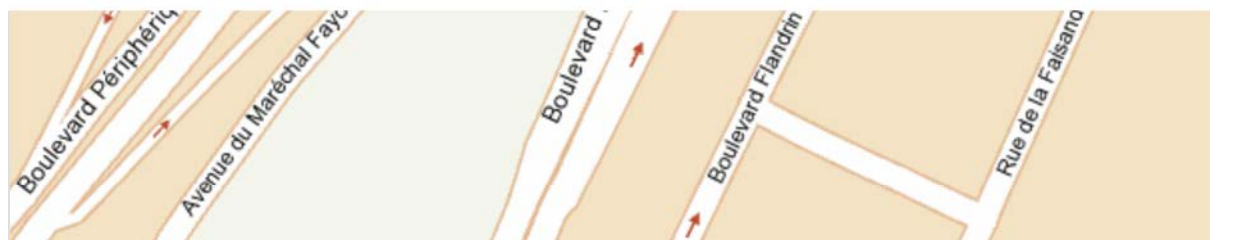


### Departure route



### Destination route





\* The traffic is checked for every route on the basis of information known by the RATP at the time the route search is requested.

\*\* The pointed out timetables are likely to vary. The pedestrian route is provided for information only.

#### Service de recherche d'itinéraire en Ile-de-France

Informations fournies par les transporteurs  
et consolidées par le STIF

Financé par :  
  
Le Syndicat Interdépartemental des  
Transports de l'Ile-de-France