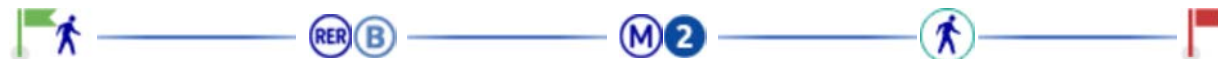




## Routes

**From**Aéroport Charles De Gaulle 1 (RER),  
Tremblay-en-France**To**Université Paris Dauphine PARIS IX,  
Paris**Time** Arriving at 09 h 00**Date** 6/5/12**Mode** All**Criteria** Fewest changes**Fewest changes**From : **7h54**Total duration : **1 h 03 min**Zones : **1-5**To : **8h57**

● Normal traffic, no disturbances have been identified on this route (check carried out 4/5/12 at 2h24 PM) \*

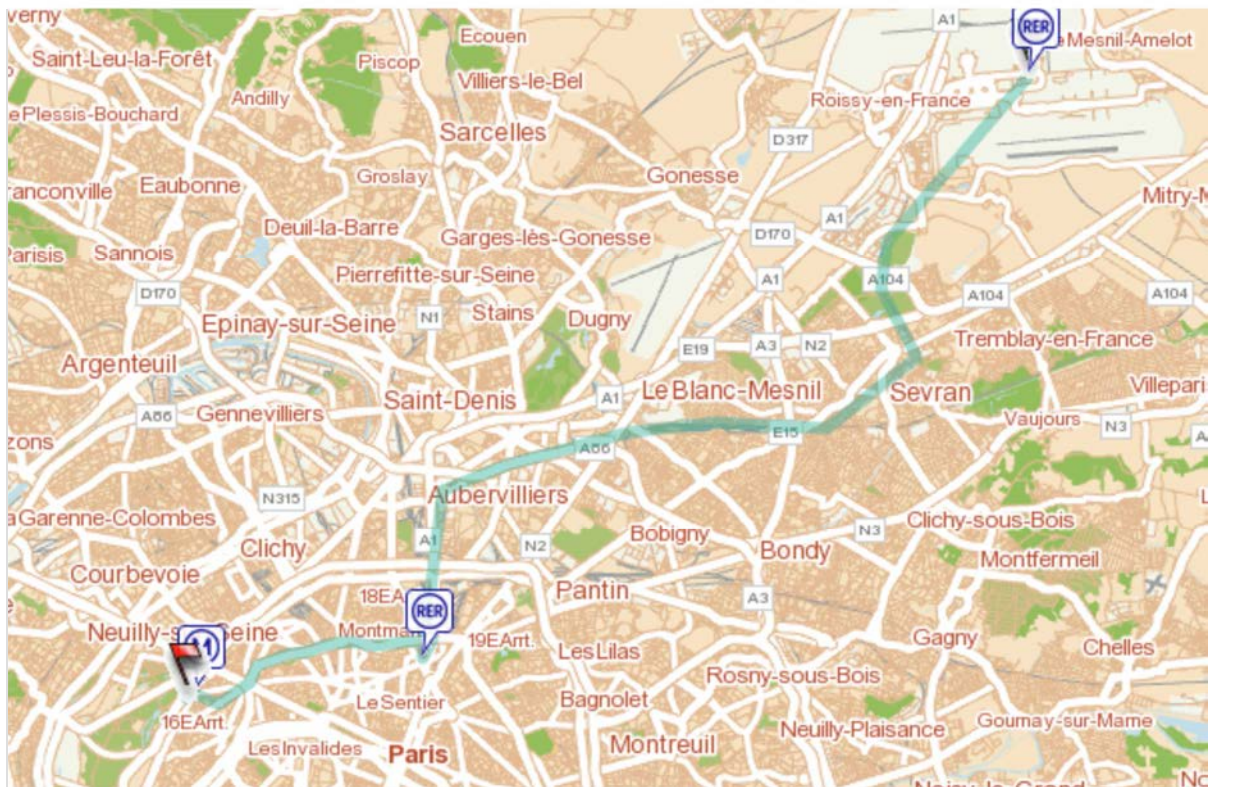
## Route map

	Timetables **	Duration
walk to <b>Aéroport Charles de Gaulle 1 – RER</b>	7h54	3 min
from <b>Aéroport Charles de Gaulle 1</b> direction <b>Massy-Palaiseau</b> up to <b>Gare du Nord</b>	7h57 8h25	28 min
connection		6 min
from <b>La Chapelle</b> direction <b>Porte Dauphine (Marechal de Lattre de Tassigny)</b> up to <b>Porte Dauphine (Marechal de Lattre de Tassigny)</b>	8h32 8h51	19 min
walk to <b>Université Paris Dauphine PARIS IX, Paris</b> Head <b>North West</b> on <b>Place du Paraguay</b> <b>0.09 Km</b> Turn <b>left</b> on <b>Avenue Foch</b> <b>0.05 Km</b> to go round <b>0.25 Km</b> Arrival on <b>Avenue du Maréchal Fayolle</b>		6 min

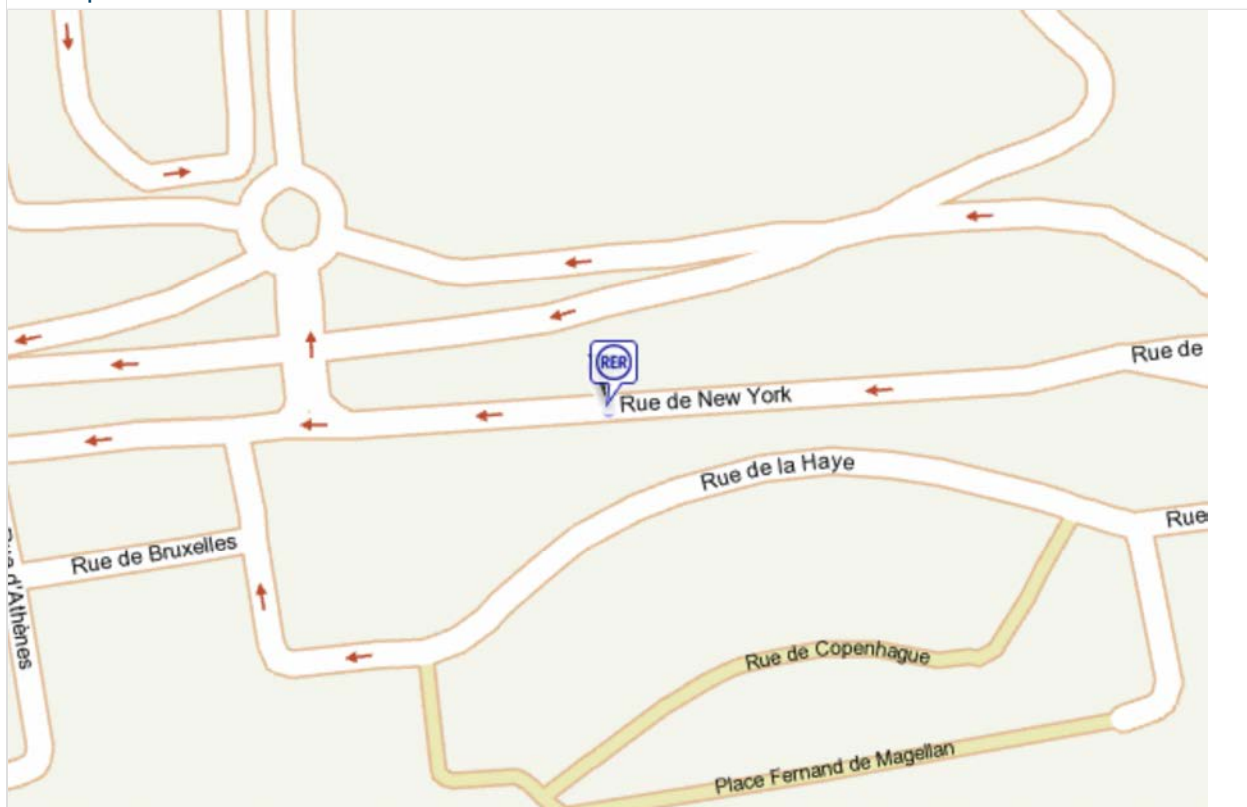
The CO<sub>2</sub> emissions for this route are estimated to be: :Public transport: **112 gr.** Car: **5883 gr.**

## Routes



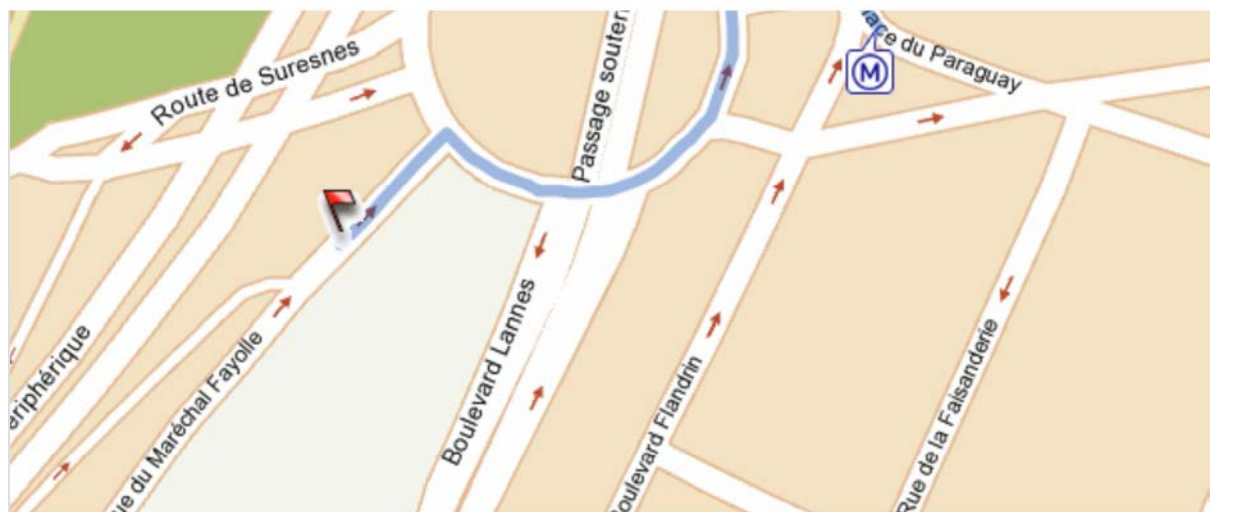


### Departure route



### Destination route





\* The traffic is checked for every route on the basis of information known by the RATP at the time the route search is requested.

\*\* The pointed out timetables are likely to vary. The pedestrian route is provided for information only.

#### Service de recherche d'itinéraire en Ile-de-France

Informations fournies par les transporteurs  
et consolidées par le STIF

Financé par :  
  
Le Syndicat Interdépartemental des  
Transports de l'Ile-de-France